



Beaufort County Public Works Stormwater Infrastructure Project Summary

Project Summary: Forest Field Subdivision

Activity: Routine/Preventive Maintenance

Narrative Description of Project:

Completion: Mar-14

Project improved 3,851 L.F. drainage system. Removed blockages from flowline. Bush hogged 528 L.F. of channel. Cleaned out 3,331 L.F. of channel and 520 L.F. of roadside ditch. Hydroseeded for erosion control.

2014-573 / Forest Field Subdivision	Labor Hours	Labor Cost	Equipment Cost	Material Cost	Contractor Cost	Indirect Labor	Total Cost
AUDIT / Audit Project	1.0	\$20.46	\$0.00	\$0.00	\$0.00	\$13.23	\$33.69
HAUL / Hauling	43.5	\$957.36	\$483.09	\$213.50	\$0.00	\$593.00	\$2,246.94
HYDR / Hydroseeding	64.0	\$1,396.81	\$165.82	\$580.50	\$0.00	\$852.92	\$2,996.04
ODCO / Outfall ditch - cleaned out	155.5	\$3,425.95	\$598.67	\$281.77	\$0.00	\$2,195.27	\$6,501.66
ONJV / Onsite Job Visit	11.0	\$399.32	\$39.82	\$34.32	\$0.00	\$288.41	\$761.87
RSDCL / Roadside Ditch - Cleanout	40.0	\$879.51	\$137.06	\$46.76	\$0.00	\$563.70	\$1,627.03
UTLOC / Utility locates	1.0	\$20.46	\$0.00	\$0.00	\$0.00	\$13.23	\$33.69
WSDR / Workshelf - Dressed	20.0	\$444.37	\$127.60	\$60.24	\$0.00	\$297.00	\$929.21
2014-573 / Forest Field Subdivision Sub Total	336.0	\$7,544.23	\$1,552.06	\$1,217.08	\$0.00	\$4,816.75	\$15,130.12
Grand Total	336.0	\$7,544.23	\$1,552.06	\$1,217.08	\$0.00	\$4,816.75	\$15,130.12

Before



During



After



Project: Forest Field Subdivision Map 1

Activity: Routine/ Preventive Maintenance

Project #: 2014-573















Township: Port Royal Island

Completed: February 2014

Cleaned out 520 LF of roadside ditch. Hydroseeded for erosion control.

Legend

TYPE

	River
	Creek/Stream
	River/Creek/Marsh BANK
	Channel (fka Outfall)
	Channel Pipe
	Lateral
	Lateral Pipe
	Roadside
	Roadside Pipe
	Road Pipe
	Crossline Pipe
	Driveway Pipe
	Access Pipe
	Bleeder Pipe



1 inch = 114 feet

Project: Forest Field Subdivision Map 2

Activity: Routine/ Preventive Maintenance

Project #: 2014-573















Township: Port Royal Island

Completed: February 2014



Legend

TYPE

-  River
-  Creek/Stream
-  River/Creek/Marsh BANK
-  Channel (fka Outfall)
-  Channel Pipe
-  Lateral
-  Lateral Pipe
-  Roadside
-  Roadside Pipe
-  Road Pipe
-  Crossline Pipe
-  Driveway Pipe
-  Access Pipe
-  Bleeder Pipe



1 inch = 358 feet

Prepared By: BC Stormwater Management Utility

Date Print: 3/18/14

File: C:/sethdata/projects/projectmaps/Forest Field SD 2014-573 Map2